
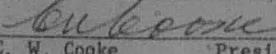



107  
given to secure the payment of \$ 14,750.00 and the interest thereon, and duly filed for record in the office of the  
Register of Deeds of Douglas County, Kansas, and recorded in Book 147, on page 311  
together with the note, debt and claim secured by said mortgage, and the covenants contained in said mortgage.

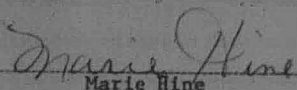
IN WITNESS WHEREOF, said corporation has caused these presents to be signed by its President  
and its corporate seal to be hereunto affixed, this 4th day of October, 1967.  
Attest:  The Prudential Investment Company  
By  C. W. Cooke President

State of Kansas, Shawnee County, ss.

BE IT REMEMBERED, That on this 4th day of October, 1967, before me, the  
undersigned, a Notary Public in and for said County and State, came  
C. W. Cooke, President of the Prudential Investment Company  
a corporation, who is personally known to me to be the same person who executed the foregoing Assignment of Mortgage,  
and such person duly acknowledged the execution of the same as the act and deed of said corporation.

IN WITNESS WHEREOF, I have hereunto set my hand and affixed my notarial  
seal, the day and year last above written.



  
Marie Hine  
Notary Public

(Term expires April 13, 1971)

Recorded October 9, 1967 at 9:02 A.M.

 Register of Deeds

Reg. No. 2,432  
Fee Paid \$50.00

BOOK 148

10807

## MORTGAGE

Loan No. 51365-03-4 LB

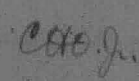
This Indenture, Made this 6th day of October, 1967  
between Charles H. Oldfather, Jr. and Hortense C. Oldfather, his wife

Douglas  
of Shawnee County, in the State of Kansas, of the first part, and CAPITOL FEDERAL SAVINGS AND LOAN ASSO-  
CIATION of Topeka, Kansas, of the second part;

WITNESSETH: That said first parties, in consideration of the loan of the sum of Twenty Thousand and  
No/100-----DOLLARS

made to them by second party, the receipt of which is hereby acknowledged, do by these presents mortgage and warrant unto  
said second party, its successors and assigns, all of the following-described real estate situated in the County of  
Douglas and State of Kansas, to-wit:

The North Half of the Southeast Quarter of Section Twenty-two (22),  
Township Thirteen (13) South, Range Nineteen (19) East, except the  
following described tract: Commencing at the Southeast corner of  
said North Half of said Southeast Quarter, thence West along the  
South line of said North Half of said Southeast Quarter 208.7 feet,  
thence North on a line parallel to the East line of said Southeast  
Quarter 641.1 feet, thence West 208.7 feet, thence North 208.7 feet,  
thence East 208.7 feet, thence North 208.7 feet, thence East 208.7  
feet to a point in the East line of said Southeast Quarter, thence  
South along the East line of said Southeast Quarter to the place of  
beginning, said excepted tract being Six (6) acres, more or less.  
Also the following described tract in the Northeast Quarter of  
Section 22, Township 13 South, Range 19 East; Commencing at the  
Southeast corner of said Northeast Quarter, thence North along the  
East line of said Northeast Quarter 826.5 feet to an iron pin; thence  
South 89° 45' West 2667.8 feet to an iron pin in the West line of  
said Northeast Quarter, thence South along the West line of said  
Northeast Quarter 834.5 feet to the Southwest corner of said  
Northeast Quarter, thence East to the place of beginning, being the  
South Fifty (50) acres, more or less, of said Northeast Quarter,  
less tract described in deed recorded in Book 218, Page 490, all  
in Douglas County, Kansas.

  
C. H. Oldfather, Jr.  
HCO