DOUGLAS COUNTY, KANSAS Date of photography: 3-29-86 Scale: 1" = 400' 18|17 19|20 , T 13 S , R 18 E Exp. No. 6-05

UNITED AERIAL MAPPING

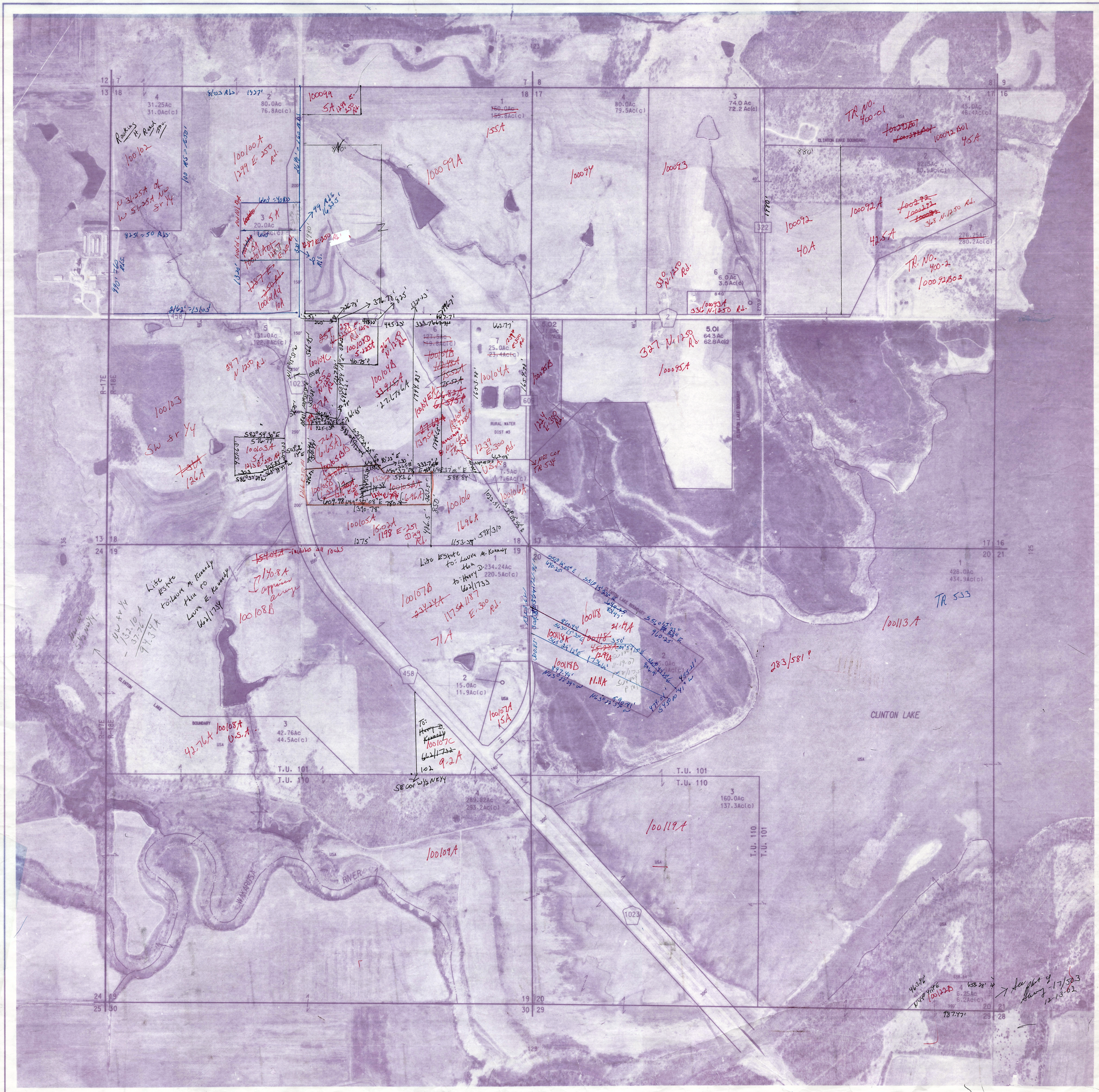

OWNERSHIP MAP
DOUGLAS COUNTY, KANSAS
PREPARED UNDER THE DIRECTION OF
KANSAS DEPARTMENT OF REVENUE
DIVISION OF PROPERTY VALUATION
AND
BOARD OF COMMISSIONERS
PREPARED BY
DOUGLAS COUNTY

REVISIONS	DATE	BY	DATE	BY	DATE	BY	DATE	BY
	7/13/89	DRA						

SUBD NO	SUBDIVISION NAME	PLAT BOOK	PLAT PAGE	SUBD CODE

THIS PROPERTY OWNERSHIP MAP IS FOR TAX PURPOSES ONLY
IT IS NOT INTENEDED FOR CONVEYANCES, NOR IS IT A LEGAL SURVEY

LEGEND

TOWNSHIP & RANGE		AREA FROM DEED	10.5 Ac (d)
COUNTY LINE		AREA CALCULATED	10.5 Ac (c)
CORPORATION LINE		DIMENSION FROM DEED	16.5'
TAXING UNIT LINE		DIMENSION SCALED	20'(s)
R/W LINES		SUBDIVISION LOT NUMBER	23
SECTION LINE		PARCEL NUMBER	10
PROPERTY LINE		WATER	
ORIGINAL LOT LINE		INTERSTATE HIGHWAY	70
LAND HOOK		U.S. HIGHWAY	28
ORIGINAL BLOCK NO	2	STATE HIGHWAY	34
ORIGINAL S/D LIMIT	1	COUNTY ROAD	10
MAP BLOCK NO	"03"	TOWNSHIP ROAD	
MAP BLOCK LIMIT (WHERE APPLICABLE)	"03" "04"	ROADS, STREETS, CHURCHES, ETC	BY NAME
		SECTION CORNERS	2 1 / 11 12

TOWNSHIP LOCATOR

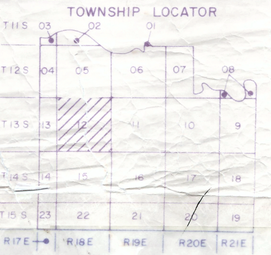

MAP SHEET INDEX

1/4 SECTION INDEX



MAR 25 1998

SEC. 17, 18, 19, 20 TWP. 13S RNG. 18E

MAP NO. 124

SCALE	1"=400
DATE OF MAP	11-88
DATE OF PHOTOGRAPHY	3-29-86
AERIAL PHOTO NO.	6-05
PARCEL COUNT	24

N

124