


COMMISSIONER'S RECORD P

SAUL BOWENORTH STATIONERY CO., KANSAS CITY, MO.

6. Glenn E. Kirk, 2509 W. 6th, Lawrence
Personal Property Assmt. on Trlr for 1963 = \$780
on TV 35
The Board adjourned to meet on Friday, May 3rd.

ATTEST:

D. E. Mathia
D. E. Mathia, County Clerk.


Elmer W. Ousdahl, Chairman, Board of
County Commissioners, Douglas County.

May 3, 1963.

The Board of County Commissioners of Douglas County met in regular adjourned session with two members of the Board present, Mr. Ousdahl and Mr. Kampschroeder.


Additional bills for equipment and supplies were allowed, being within budget limitations.

Commissioners Order #114 was approved. (Order on file in the office of the County Clerk.)

No further business, the Board adjourned to meet on Monday, May 6th.

ATTEST:

D. E. Mathia
D. E. Mathia, County Clerk.


Elmer W. Ousdahl, Chairman, Board of
County Commissioners, Douglas County.

May 3, 1963.

The Board of Equalization met with the following persons appearing:


7. Mary M. Walker, 1702 W. 21st Terr.
Plate #3721-Y (Property at 1800 La.)
Old Val. - Lot \$205 - Imp. \$3400 - Total \$3605 New Val. - Same.
8. Rollin E. & Pauline DeGraff, 1209 W. 21st.
Plate #9981 - Old Val. - Lot \$105 - Imp. \$5100 - Total \$5205
New Val. - Same.
9. John & Jill McGres, 806 Mass., (Property at 2116 Ky.)
Plate #3309 - Old Val. - Lot \$270 - Imp. \$3500 - Total \$3770
New Val. - Same.
10. Demetrius & Lydia, 1605 Tenn.
Plate #3781 (1605 Tenn.)
Old Val. - Lot \$2025 - Imp. \$2725 - Total \$4750
New val. - Same.

Plate #1970 (Prop. at 917 Ohio)
Old Val. - Lot \$900 - Imp. \$2100 - Total \$3000
New Val. - Same.
11. Kermit Beal, Lawrence National Bank Bldg.,
Plate #2894 (Property at 1916 N. H.)
Old Val. - Lot \$270 - Imp. \$2800 - Total \$3070
New Val. - Same.
12. C. L. & Dollie Fulton, 1419 W. 22nd Terr.
Plate #10066 - Old Val. - Lot \$75 - Imp. \$2400 - Total \$2475
New Val. - Same.

The Board adjourned to meet again on Monday, May 6th.

ATTEST:

D. E. Mathia
D. E. Mathia, County Clerk.


Elmer W. Ousdahl, Chairman, Board of
County Commissioners, Douglas County.

May 6, 1963.

The Board of Equalization met with the following appearing:

13. Richard L. & Janice Burke, 2207 Ohio
Plate #3267 - Old Val. - Lot \$270
New Val. - Lot \$270 - Imp. \$4200 - Total \$4470
14. Benj. & Alvena Neis, R. 1, Eudora
Plate #EC-1580 - Old Val. - Lot \$30 - Imp. \$1800 - Total \$1830
New Val. - Lot \$30 - Imp. \$2000 - Total \$2030
15. Robert & Shirley Lang, R. 2, Overbrook
Plate #M-321 - Old Val. - Land \$5150 - Imp. \$1050 - Total \$6200
New Val. - Same.

Plate #M-318 - Old Val. - Land \$5080 - Imp. \$300 - Total \$5380
New Val. - Same.
16. Clifford Nichols, R. 1, Lecompton
Plate #K-22 - Old Val. - Land \$3640 - Bldg. \$200 - Total \$3840
New Val. - Land \$2540 - Imp. \$200 - Total \$2740
17. Wayne Strong, R. 1, Eudora
Plate E#-130a - Old Val. - Land \$120 -
New Val. - Land \$120 - Imp. \$2600 - Total \$2720